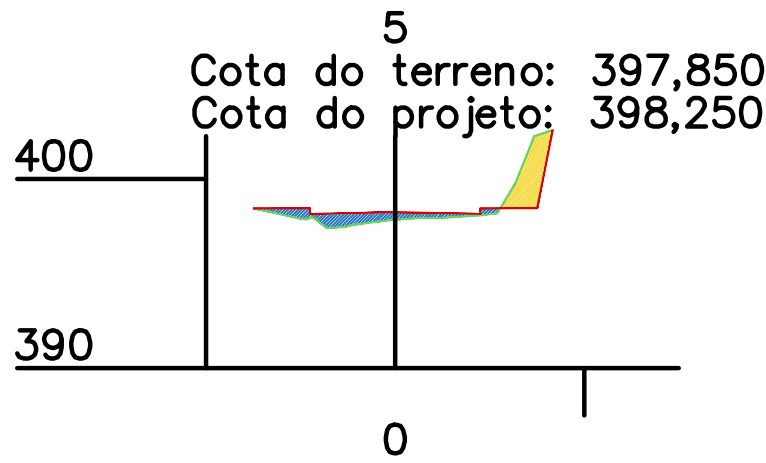
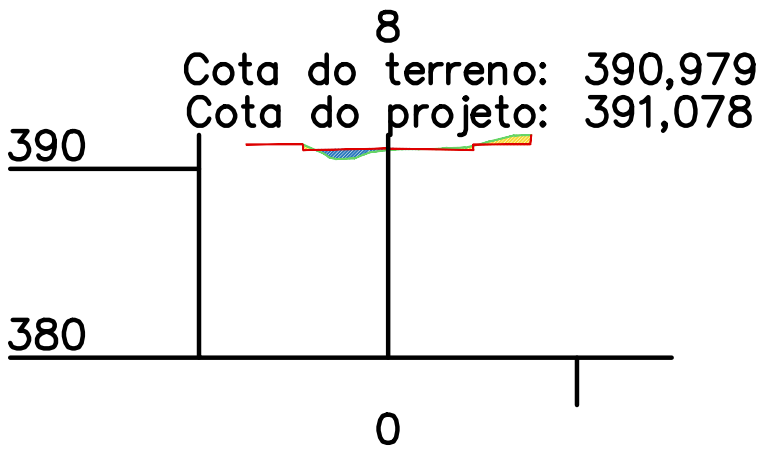


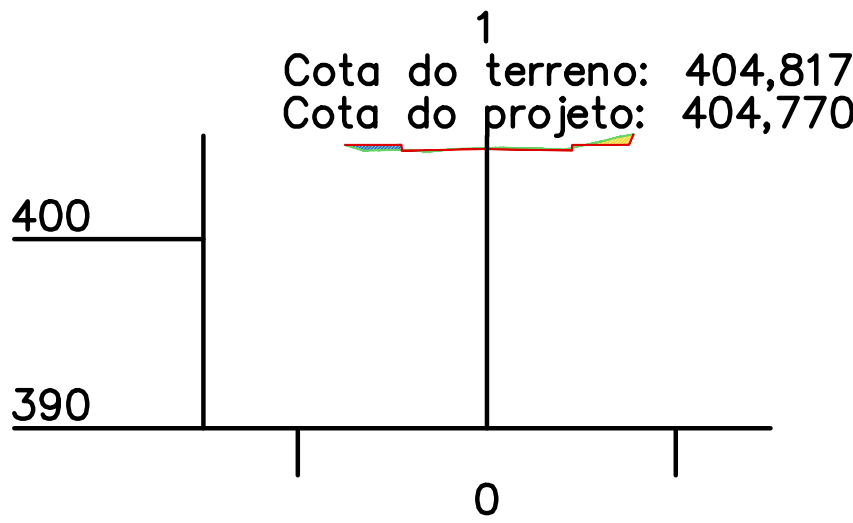
Cotas do Projeto	Cotas do Terreno
7,510	4,699
403,350	403,161
4,500	2,949
403,050	402,941
0,000	0,000
403,140	403,116
4,500	2,184
403,050	402,996
7,510	4,685
403,350	403,167
	7,058
	403,516



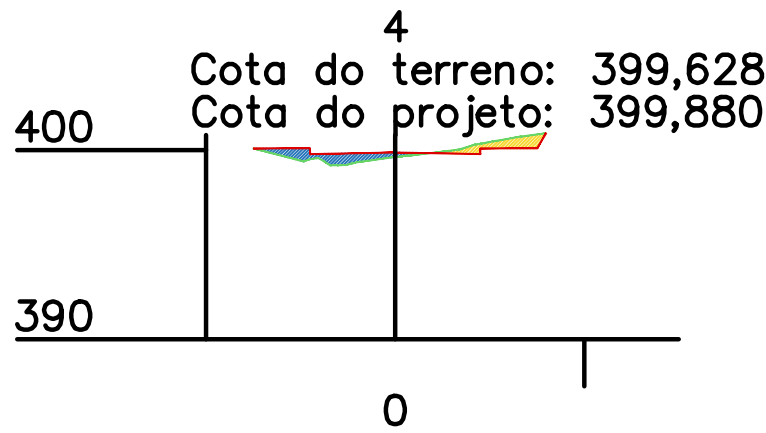
Cotas do Projeto	Cotas do Terreno
7,510	5,011
398,460	397,899
4,500	2,634
398,160	397,475
0,000	0,000
398,250	397,850
4,500	2,926
398,160	397,977
7,510	5,379
398,460	398,181
	7,372
	402,281



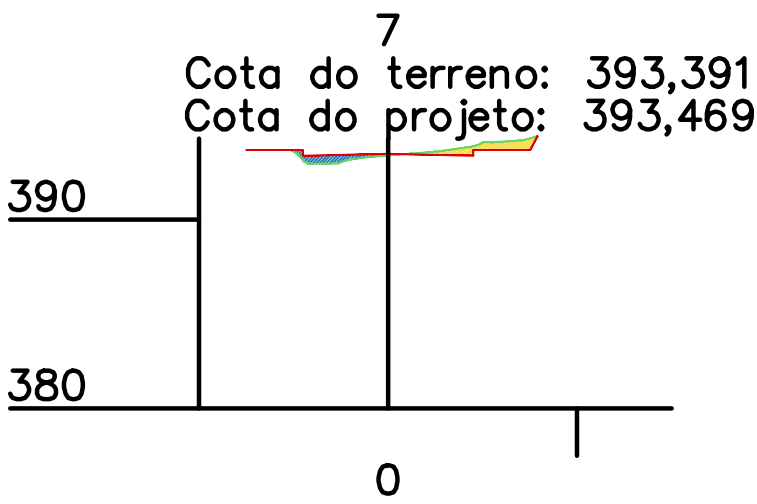
Cotas do Projeto	Cotas do Terreno
7,510	4,590
391,288	391,503
4,500	2,765
390,988	390,516
0,000	0,000
391,078	390,979
4,500	2,940
390,988	391,089
4,510	5,418
391,288	391,461
7,572	7,572
391,350	391,790



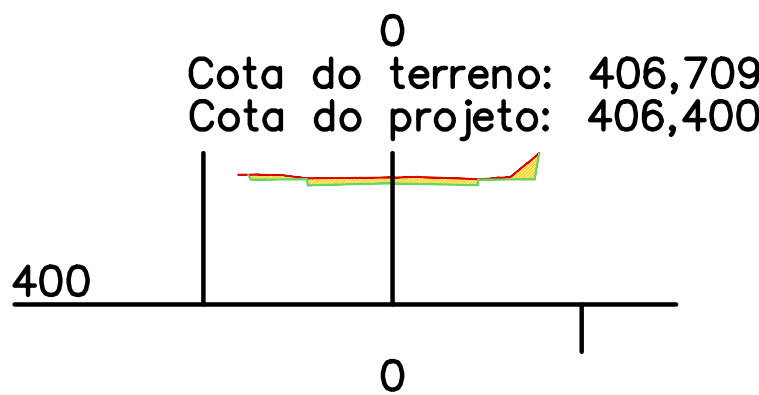
Cotas do Projeto	Cotas do Terreno
7,510	6,547
404,980	404,674
4,500	5,033
404,711	404,711
2,472	2,472
404,680	404,671
0,000	0,000
404,770	404,817
4,500	2,921
404,680	404,794
7,510	5,766
404,980	405,107
	7,276
	405,461



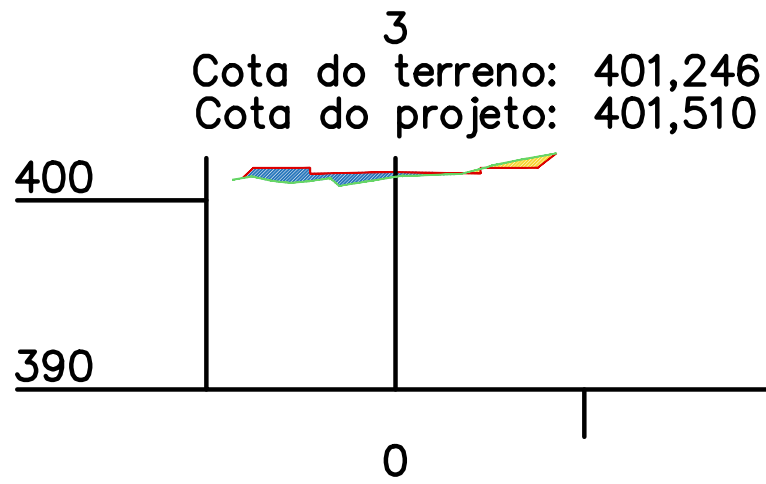
Cotas do Projeto	Cotas do Terreno
7,510	4,855
400,090	399,393
4,500	2,603
399,790	399,209
0,000	0,000
399,880	399,628
4,500	2,815
399,790	399,952
7,510	5,197
400,090	400,465
	7,301
	400,802



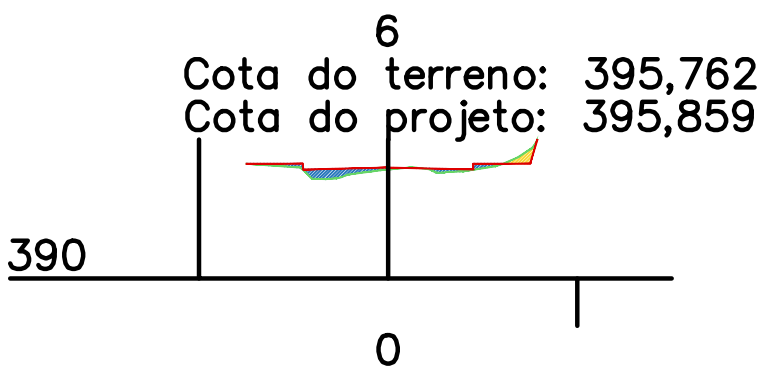
Cotas do Projeto	Cotas do Terreno
7,510	5,223
393,679	393,738
4,500	2,648
393,379	392,964
0,000	0,000
393,469	393,391
4,500	2,541
393,379	393,588
7,510	5,473
393,679	394,093
	7,446
	394,279



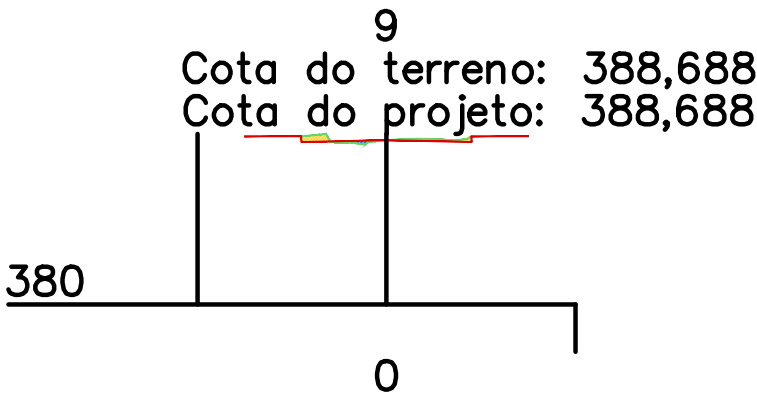
Cotas do Projeto	Cotas do Terreno
7,510	5,781
406,610	406,838
4,500	1,941
406,310	406,702
0,000	0,000
406,400	406,709
4,500	1,322
406,310	406,738
4,510	4,500
406,610	406,632
7,766	7,766
406,866	408,010



Cotas do Projeto	Cotas do Terreno
7,510	4,554
401,720	401,020
4,500	2,972
401,420	400,766
0,000	0,000
401,510	401,246
4,500	0,630
401,420	401,302
7,510	3,422
401,720	401,394
	5,401
	401,903
	7,092
	402,241



Cotas do Projeto	Cotas do Terreno
7,510	5,079
396,069	395,964
4,500	2,751
395,769	395,293
0,000	0,000
395,859	395,762
4,500	2,917
395,769	395,592
4,510	5,672
396,069	395,938
7,901	7,901
396,460	397,351



Cotas do Projeto	Cotas do Terreno
7,510	4,497
388,898	388,867
4,500	2,997
388,598	388,648
0,000	0,000
388,688	388,688
4,500	2,975
388,598	388,741
7,510	4,678
388,898	388,900

Aprovações:			
Representante Tomador			
Geison Kurtz Prefeito			
Responsável técnico			
Maicon Knaul			
Revisão	Alteração	Desenhista	Data
02			
01			
00	Emissão Inicial	Maicon	14/04/2025
PROJETO DE TERRAPLENAGEM			
Engenheiro(a):			
Maicon Knaul CREA/SC: 176177-2			
Email: planejamento@ituporanga.sc.com.br			
Proprietário: Prefeitura Municipal de Ituporanga		CNPJ: 83.102.640/0001-30	
Uso: PROJETO DE TERRAPLENAGEM		Endereço da obra: Rua Duque de Caxias, Bairro Vila Nova - Ituporanga - SC	
Referência: Pavimentação Rua Duque de Caxias			
Seção Transversal			
Desenho:	Área:	Data:	Prancha: A-1
Maicon Knaul	Extensão:.....205,00m Total:.....1.844,95m²	Abri / 2025	02/02
	Escala: Indicada		